

128

ILLEGAL STRIKES AND LOCK-OUTS ORDINANCE.
(Chapter 61).

Resolution made and passed by the Legislative Council under section 8 of the Illegal Strikes and Lock-Outs Ordinance, Chapter 61, on the 19th day of December, 1956.

Resolved, pursuant to section 8 of the Illegal Strikes and Lock-Outs Ordinance, Chapter 61, that the duration of the said Ordinance be extended for the term of one year with effect from the 1st January, 1957.


Deputy Clerk of Councils.

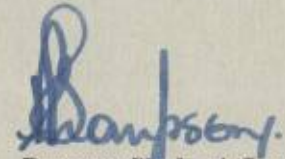
COUNCIL CHAMBER,
19th December, 1956.
(Secretariat 29/3231/49)

SOCIETIES ORDINANCE.

(Chapter 151).

Resolution made and passed by the Legislative Council under section 26 of the Societies Ordinance, Chapter 151, on the 19th day of December, 1956.

Resolved, pursuant to section 26 of the Societies Ordinance, Chapter 151, that the duration of the said Ordinance be extended for the term of one year with effect from the 1st January, 1957.



Deputy Clerk of Councils.

COUNCIL CHAMBER,

19th December, 1956.

(Secretariat 37/3231/47)

PENSIONS ORDINANCE.

(Chapter 89).

PENSIONS (AMENDMENT) REGULATIONS, 1956.

In exercise of the powers conferred by section 3 of the Pensions Ordinance, the Governor in Council, with the sanction of the Secretary of State, has made the following regulations—

1. These regulations may be cited as the Pensions (Amendment) Regulations, 1956. Citation.

2. The Schedule to the Pensions Regulations is amended by— Amendment of Schedule. (Vol. IX, p. 6).

(a) the deletion of the words "Leeward Islands" and the substitution therefor of the following—

"Leeward Islands (before 1st July, 1956)";

(b) the addition at the end thereof of the following—

"Antigua

Montserrat

St. Christopher Nevis and Anguilla

Virgin Islands".


Deputy Clerk of Councils.

COUNCIL CHAMBER,

21st December, 1956.

(Secretariat 1/4373/51)

(To be bound with annual volume of regulations at end of year).

THE FOLLOWING IS A COPY OF A NOTIFICATION PUBLISHED FOR GENERAL INFORMATION IN HONG KONG GOVERNMENT GAZETTE EXTRAORDINARY NO. 47 OF 11TH OCTOBER, 1956.

No. 1319.

PUBLIC ORDER ORDINANCE.

(Chapter 245).

CURFEW ORDER NO. 1, 1956.

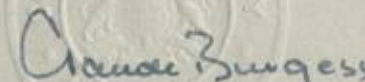
In exercise of the power conferred by section 9 of the Public Order Ordinance, the Officer Administering the Government has made the following Order—

1. This Order may be cited as the Curfew Order No. 1, 1956.
2. All persons within the area specified in the schedule to this Order are hereby required to remain within doors from 7.30 p.m. on the 11th October, 1956, until 10 a.m. on the 12th October, 1956.

SCHEDULE.

All that area of Kowloon and The New Territories south of a line from GR528051 (junction of Castle Peak Road and Lai Chi Kok Road), GR54006 (Pipers Hill) to 597063 (Diamond Hill) thence to GR600049 (junction of Clear Water Bay Road and thence to Tai Wan Chun Road) of the 1 : 20,000 map.

By Command,


Acting Colonial Secretary.

11th October, 1956.

(To be bound with annual volume of regulations at end of year).

THE FOLLOWING IS A COPY OF A NOTIFICATION PUBLISHED FOR GENERAL INFORMATION IN HONG KONG GOVERNMENT GAZETTE EXTRAORDINARY NO. 48 OF 12TH OCTOBER, 1956.

No. 1320.

PUBLIC ORDER ORDINANCE.

(Chapter 245).

CURFEW ORDER NO. 2, 1956.

In exercise of the power conferred by section 9 of the Public Order Ordinance, the Officer Administering the Government has made the following Order—

1. This Order may be cited as the Curfew Order No. 2, 1956.
2. All persons within an area specified in the first column of the schedule to this Order are hereby required to remain within doors within the hours specified in the second column of the schedule.

SCHEDULE.

Area	Hours of Curfew
Zone 1 All that area of Kowloon bounded on the North by Austin Road and on the South, East and West by the sea.	Between 12 noon on 12 October, 1956, and 10 a.m. on 13 October, 1956.



Area	Hours of Curfew
Zone 2	
<p>All that area of Kowloon bounded on the South by Austin Road, on the West by the sea, on the North by Waterloo Road as far East as the Junction of Waterloo Road and Boundary Street thence East along Boundary Street to the junction of Boundary Street and Clear Water Bay Road and thence South along the boundary of Kai Tak Airport to the sea.</p>	<p>Between 10 a.m. and 5 p.m. on 12 October, 1956; and Between 7 p.m. on 12 October, 1956, and 10 a.m. on 13 October, 1956.</p>
Zone 3	
<p>All that area of Kowloon and the New Territories bounded on the South and South East by Waterloo Road, on the West by the sea and on the North by Boundary Street.</p>	<p>Between 10 a.m. and 2 p.m. on 12 October, 1956; and Between 4 p.m. on 12 October, 1956, and 10 a.m. on 13 October, 1956.</p>
Zone 4	
<p>All that area of Kowloon and the New Territories bounded on the West by the sea, on the South and South-East by Boundary Street as far East as that point at which it is crossed by the railway line, thence North along the railway line as far as the Southern end of the Shatin Tunnel, and bounded on the North by a line drawn between the Southern end of the Shatin Tunnel to Four Mile Stone on the Tai Po Road (including those areas known as Tai Hang Tung and Tai Woh Ping) thence West to 509078 (South Gin Drinkers' Bay) of the 1 : 20,000 map.</p>	<p>Between 12 noon on 12 October, 1956, and 10 a.m. on 13 October, 1956.</p>

Area	Hours of Curfew
Zone 5	
<p>All that area of Kowloon and the New Territories bounded on the East by a line drawn between the Eastern extremities of Ha Wo Che and Tai Wan Tsun villages, on the South-West by the sea from Tai Wan Tsun to that point where it meets the boundary of Kai Tak Airport thence Westwards along the Northern boundary of Kai Tak Airport to the junction of Boundary Street and Clear Water Bay Road and thence Westwards along Boundary Street to that point where it is crossed by the Railway line, on the West by the railway line as far as the Southern end of the Shatin Tunnel and thence North by a line drawn between the Southern end of the Shatin Tunnel and the summit of Needle Hill, and on the North by a line drawn between Needle Hill and the Eastern extremity of Ha Wo Che.</p>	<p>Between 10 a.m. and 12 noon on 12 October, 1956; and Between 2 p.m. on 12 October, 1956, and 10 a.m. on 13 October, 1956.</p>
Zone 6	
<p>All that area of the New Territories bounded on the East by a line drawn from Needle Hill to the Southern end of the Shatin Tunnel, on the South and Southeast by a line drawn between the Southern end of the Shatin Tunnel and Four Mile Stone Tai Po Road (excluding those areas known as Tai Hang Tung and Tai Woh Ping) and thence Westwards to 509078 (South Gin Drinkers' Bay) of the 1 : 20,000 map, on the West by the sea, and on the North by a line drawn between Tung Kau and Chuen</p>	<p>Between 10 a.m. and 12 noon on 12 October, 1956; and Between 2 p.m. on 12 October, 1956, and 10 a.m. on 13 October, 1956.</p>

Area	Hours of Curfew
Zone 6,—(continued). Lung (including the villages of Tung Kau and Chuen Lung) and thence Eastwards to the summit of Needle Hill.	

By Command,

Claude Burgess
 Acting Colonial Secretary.

12th October, 1956.

(To be bound with annual volume of regulations at end of year).

THE FOLLOWING IS A COPY OF A NOTIFICATION PUBLISHED FOR GENERAL INFORMATION IN HONG KONG GOVERNMENT GAZETTE EXTRAORDINARY NO. 49 OF 12TH OCTOBER, 1956.

No. 1321.

PUBLIC ORDER ORDINANCE.
 (Chapter 245).

CURFEW ORDER NO. 3, 1956.

In exercise of the power conferred by section 9 of the Public Order Ordinance, the Officer Administering the Government has made the following Order—

1. This Order may be cited as the Curfew Order No. 3, 1956.

2. All persons within an area specified in the first column of the schedule to this Order are hereby required to remain within doors within the hours specified in the second column of the schedule.

SCHEDULE.

Area	Hours of Curfew
All that area of the New Territories bounded by a line drawn on the West from the Fifteen Mile Stone, Castle Peak Road, to the Tai Lam Chung dam, and thence, on the North-East, to Ting Kau, and bounded on the South by the Sea.	Between 7.30 p.m. on 12th October 1956 and 10.00 a.m. on 13th October 1956.

By Command,

Claude Burgess
 Acting Colonial Secretary.

12th October, 1956.

(To be bound with annual volume of regulations at end of year).

THE FOLLOWING IS A COPY OF A NOTIFICATION PUBLISHED FOR GENERAL INFORMATION IN HONG KONG GOVERNMENT GAZETTE EXTRAORDINARY NO. 50 OF 13TH OCTOBER, 1956.

No. 1322.

PUBLIC ORDER ORDINANCE.
(Chapter 245).

CURFEW ORDER NO. 4, 1956.

In exercise of the power conferred by section 9 of the Public Order Ordinance, the Officer Administering the Government has made the following Order—

1. This Order may be cited as the Curfew Order No. 4, 1956.
2. All persons within an area specified in the first column of the schedule to this Order are hereby required to remain within doors within the hours specified in the second column of the schedule.

SCHEDULE.

Area	Hours of Curfew
Zone 1	
[(Note) The Curfew on this zone has been lifted.]	
Zone 2	
All that area of Kowloon bounded on the South by Austin Road, on the West by the sea, on the North by Waterloo Road	Between 10 a.m. and 5 p.m. on 13 October, 1956; and

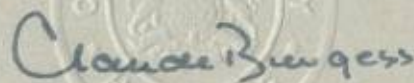


Area	Hours of Curfew
Zone 2,—(continued).	
as far East as the Junction of Waterloo Road and Boundary Street thence East along Boundary Street to the Junction of Boundary Street and Clear Water Bay Road and thence South along the boundary of Kai Tak Airport to the sea.	Between 7 p.m. on 13 October, 1956, and 10 a.m. on 14 October, 1956.
Zone 3	
All that area of Kowloon and the New Territories bounded on the South and South East by Waterloo Road, on the West by the sea and on the North by Boundary Street.	Between 10 a.m. and 2 p.m. on 13 October, 1956; and Between 4 p.m. on 13 October, 1956, and 10 a.m. on 14 October, 1956.
Zone 4	
All that area of Kowloon and the New Territories bounded on the West by the sea, on the South and South-East by Boundary Street as far East as that point at which it is crossed by the railway line, thence North along the railway line as far as the Southern end of the Shatin Tunnel, and bounded on the North by a line drawn between the Southern end of the Shatin Tunnel to Four Mile Stone on the Tai Po Road (including those areas known as Tai Hang Tung and Tai Woh Ping) thence West to 509078 (South Gin Drinkers' Bay) of the 1:20,000 map.	Between 12 noon on 13 October, 1956, and 10 a.m. on 14 October, 1956.

Area	Hours of Curfew
Zone 5	
All that area of Kowloon and the New Territories bounded on the East by a line drawn between the Eastern extremities of Ha Wo Che and Tai Wan Tsun villages, on the South-West by the sea from Tai Wan Tsun to that point where it meets the boundary of Kai Tak Airport thence Westwards along the Northern boundary of Kai Tak Airport to the junction of Boundary Street and Clear Water Bay Road and thence Westwards along Boundary Street to that point where it is crossed by the railway line, on the West by the railway line as far as the Southern end of the Shatin Tunnel and thence North by a line drawn between the Southern end of the Shatin Tunnel and the summit of Needle Hill, and on the North by a line drawn between Needle Hill and the Eastern extremity of Ha Wo Che.	Between 10 a.m. and 12 noon on 13 October, 1956; and Between 2 p.m. on 13 October, 1956, and 10 a.m. on 14 October, 1956.
Zone 6	
All that area of the New Territories bounded on the East by a line drawn from Needle Hill to the Southern end of the Shatin Tunnel, on the South and South-East by a line drawn between the Southern end of the Shatin Tunnel and Four Mile Stone Tai Po Road (excluding those areas known as Tai Hang Tung and Tai Woh Ping) and thence Westwards to 509078 (South Gin Drinkers' Bay) of the 1:20,000 map, on the West by the sea, and on the North by a line drawn between Tung Kau and Chuen Lung (including the villages of Tung Kau and Chuen Lung) and thence Eastwards to the summit of Needle Hill.	Between 10 a.m. and 12 noon on 13 October, 1956; and Between 2 p.m. on 13 October, 1956, and 10 a.m. on 14 October, 1956.

Area	Hours of Curfew
Zone 7	Between 12 noon on 13 October, 1956, and 10 a.m. on 14 October, 1956.
All that area of the New Territories bounded by a line drawn on the West from the Fifteen Mile Stone, Castle Peak Road, to the Tai Lam Chung dam, and thence, on the North-East, to Ting Kau, and bounded on the South by the sea.	

By Command,


Acting Colonial Secretary.

13th October, 1956.

(To be bound with annual volume of regulations at end of year).

THE FOLLOWING IS A COPY OF A NOTIFICATION PUBLISHED FOR GENERAL INFORMATION IN HONG KONG GOVERNMENT GAZETTE EXTRAORDINARY NO. 51 OF 13TH OCTOBER, 1956.

No. 1323.

PUBLIC ORDER ORDINANCE.
(Chapter 245).

CURFEW ORDER NO. 5, 1956.


In exercise of the power conferred by section 9 of the Public Order Ordinance, the Officer Administering the Government has made the following Order—

1. This Order may be cited as the Curfew Order No. 5, 1956.
2. The curfew imposed by the Curfew Order No. 4, 1956, in relation to the area designated at Zone 2 in the Schedule to the said Order is hereby lifted as from 2 p.m. on the 13th October, 1956, in relation to that portion of the said zone specified in the Schedule to this Order, and the Curfew Order No. 4, 1956, shall be construed accordingly.

SCHEDULE.

All that area of Zone 2 aforesaid bounded on the south by Austin Road, on the west by the sea, on the north by Waterloo Road and on the east by the Railway Line.

By Command,


Acting Colonial Secretary.

10.30 a.m.
13th October, 1956.

(To be bound with annual volume of regulations at end of year).

THE FOLLOWING IS A COPY OF A NOTIFICATION PUBLISHED FOR GENERAL INFORMATION IN HONG KONG GOVERNMENT GAZETTE EXTRAORDINARY NO. 53 OF 14TH OCTOBER, 1956.

No. 1326.

PUBLIC ORDER ORDINANCE.

(Chapter 245).

CURFEW ORDER NO. 6, 1956.

In exercise of the power conferred by section 9 of the Public Order Ordinance, the Governor has made the following Order—

1. This Order may be cited as the Curfew Order No. 6, 1956.
2. The curfew imposed by the Curfew Order No. 4, 1956 in relation to the area designated at Zones 2, 3, and 5 in the Schedule to the said Order is hereby lifted as from 10 a.m. on the 14th October, 1956.
3. All persons within an area specified in the first column of the Schedule to this Order are hereby required to remain within doors within the hours specified in the second column of the Schedule.

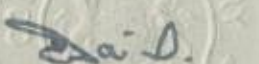
SCHEDULE.

Area	Hours of Curfew
Zone 4 All that area of Kowloon and the New Territories bounded on the West by the sea, on the South and South-East by Boundary Street as far East as that point at which it is crossed by the railway line, thence North along the railway line as far as the Southern end of the Shatin Tunnel, and bounded on the North by a line drawn between the Southern end of the Shatin Tunnel to Four Mile Stone on the Tai Po Road (including	Between 6 p.m. on 14 October, 1956, and 7 a.m. on 15 October, 1956.



Area	Hours of Curfew
<p>Zone 4.—(continued).</p> <p>those areas known as Tai Hang Tung and Tai Woh Ping) thence West to 509078 (South Gin Drinkers' Bay) of the 1 : 20,000 map.</p>	
<p>Zone 6</p> <p>All that area of the New Territories bounded on the East by a line drawn from Needle Hill to the Southern end of the Shatin Tunnel, on the South and South-East by a line drawn between the Southern end of the Shatin Tunnel and Four Mile Stone Tai Po Road (excluding those areas known as Tai Hang Tung and Tai Woh Ping) and thence Westwards to 509078 (South Gin Drinkers' Bay) of the 1 : 20,000 map, on the West by the sea and on the North by a line drawn between Ting Kau and Chuen Lung (including the villages of Ting Kau and Chuen Lung) and thence Eastwards to the summit of Needle Hill.</p>	<p>Between 10 a.m. and 12 noon on 14 October, 1956; and</p> <p>Between 2 p.m. on 14 October, 1956, and 10 a.m. on 15 October, 1956.</p>
<p>Zone 7</p> <p>All that area of the New Territories bounded by a line drawn on the West from the Fifteen Mile Stone, Castle Peak Road, to the Tai Lam Chung dam, and thence, on the North-East, to Ting Kau, and bounded on the South by the sea.</p>	<p>Between 12 noon on 14 October, 1956, and 10 a.m. on 15 October, 1956.</p>

By Command,


Colonial Secretary.

14th October, 1956.

(To be bound with annual volume of regulations at end of year).

THE FOLLOWING IS A COPY OF A NOTIFICATION PUBLISHED FOR GENERAL INFORMATION IN HONG KONG GOVERNMENT GAZETTE EXTRAORDINARY NO. 55 OF 14TH OCTOBER, 1956.

No. 1328.

PUBLIC ORDER ORDINANCE.
(Chapter 245).

CURFEW ORDER NO. 7, 1956.

In exercise of the power conferred by section 9 of the Public Order Ordinance, the Governor has made the following Order—

1. This Order may be cited as the Curfew Order No. 7, 1956.
2. All persons within an area specified in the first column of the Schedule to this Order are hereby required to remain within doors within the hours specified in the second column of the Schedule.

SCHEDULE.

Area	Hours of Curfew
<p>Zone 6</p> <p>All that area of the New Territories bounded on the East by a line drawn from Needle Hill to the Southern end of the Shatin Tunnel, on the South and South-East by a line drawn between the Southern end of the Shatin Tunnel and Four Mile Stone Tai Po Road (excluding those areas known as Tai Hang Tung and Tai Woh Ping) and thence Westwards to 509078 (South Gin</p>	<p>Between 10 a.m. and 12 noon on 15 October, 1956; and</p> <p>Between 2 p.m. on 15 October, 1956, and 10 a.m. on 16 October, 1956.</p>

Area	Hours of Curfew
<p>Zone 6,—(continued).</p> <p>Drinkers' Bay) of the 1: 20,000 map, on the West by the sea and on the North by a line drawn between Ting Kau and Chuen Lung (including the villages of Ting Kau and Chuen Lung) and thence Eastwards to the summit of Needle Hill.</p>	
<p>Zone 7</p> <p>All that area of the New Territories bounded by a line drawn on the West from the Fifteen Mile Stone, Castle Peak Road, to the Tai Lam Chung dam, and thence, on the North-East, to Ting Kau, and bounded on the South by the sea.</p>	<p>Between 12 noon on 15 October, 1956, and 10 a.m. on 16 October, 1956.</p>

By Command,



Colonial Secretary.

14th October, 1956.

(To be bound with annual volume of regulations at end of year).

THE FOLLOWING IS A COPY OF A NOTIFICATION PUBLISHED FOR GENERAL INFORMATION IN HONG KONG GOVERNMENT GAZETTE EXTRAORDINARY NO. 56 OF 15TH OCTOBER, 1956.

No. 1329.

PUBLIC ORDER ORDINANCE.

(Chapter 245).

CURFEW ORDER NO. 8, 1956.

In exercise of the power conferred by section 9 of the Public Order Ordinance, the Governor has made the following Order—

1. This Order may be cited as the Curfew Order No. 8, 1956.

2. All persons within an area specified in the first column of the Schedule to this Order are hereby required to remain within doors within the hours specified in the second column of the Schedule.

SCHEDULE.

Area	Hours of Curfew
<p>Zone 4</p> <p>All that area of Kowloon and the New Territories bounded on the West by the sea, on the South and South-East by Boundary Street as far East as that point at which it is crossed by the railway line, thence North along the railway line as far as the Southern end of the Shatin Tunnel, and bounded on the North by a line drawn between the</p>	<p>Between 6 p.m. on 15 October, 1956, and 7 a.m. on 16 October, 1956.</p>

Area	Hours of Curfew
Zone 4.—(continued).	
Southern end of the Shatin Tunnel to Four Mile Stone on the Tai Po Road (including those areas known as Tai Hang Tung and Tai Woh Ping) thence West to 509078 (South Gin Drinkers' Bay) of the 1 : 20,000 map.	

By Command,



Colonial Secretary.

15th October, 1956.

PUBLIC RECORDS OFFICE
OF HONG KONG

H.K.R.S. No. **31**

29,30

147